

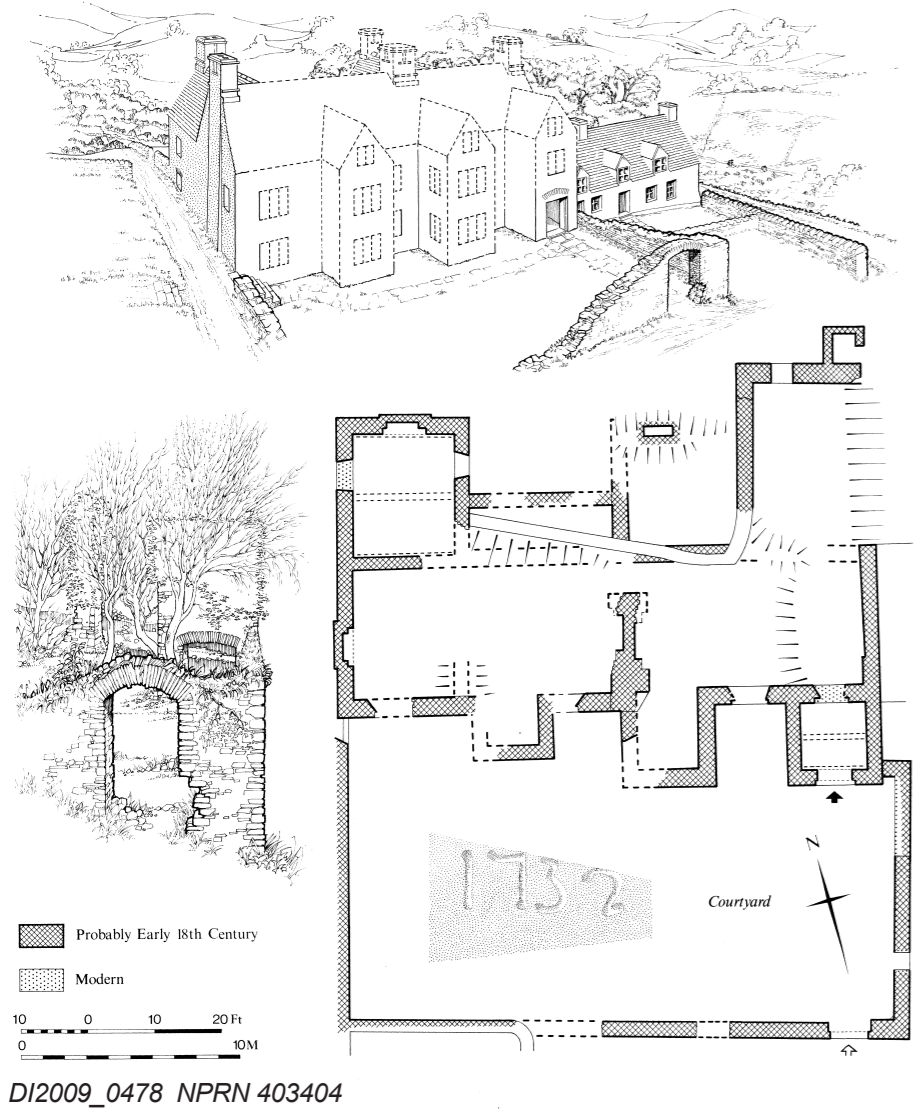


# Adluniadau gan artistiaid y Comisiwn Brenhinol

## Reconstructions by Royal Commission artists

Mae'r Comisiwn Brenhinol wedi datblygu sgiliau arbennig o ran creu adluniadau graffigwaith o adeiladau hynafol a hanesyddol. Ar hyn o bryd, mae'n creu modelau digidol ac animeiddiedig o henebion y mae wedi'u harolygu.


The Royal Commission has developed special skills in creating graphical reconstructions of ancient and historical buildings. Currently it is creating digital and animated models of monuments it has surveyed.



DI2009\_0478 NPRN 403404

Chwith: Lluniad gan CBHC sy'n dangos cynllun ac adluniad o Blas y Betws, Cwm Garw: yr 16eg neu ddechrau'r 17eg ganrif.

Left: RCAHMW drawing showing the plan and a reconstructed view of Plas y Betws, Garw Valley: 16th or early 17th century.



De: Tor-adluniad o Lys Trefflemin, Sain Tathan: 16eg ganrif.

Right: Cutaway reconstruction drawing of Flemingston Court, St Athan: 16th century.




DI2008\_1025 NPRN 17978

Chwith: Adluniad persbectif o Fferm Argoed, Glyncorrwg: yr 16eg ganrif hyd y 18fed ganrif.

Left: Perspective reconstruction drawing of Argoed Farmstead, Glyncorrwg: 16th to 18th centuries.

GTJ00017 NPRN 18681



DI2008\_1027 NPRN 18570

Adluniad persbectif o Fferm Drysiog, Bryn: tŷ hir o ddechrau'r 17eg ganrif ac iddo aden o'r 18fed ganrif.

Perspective reconstruction drawing of Drysiog Farmstead, Bryn: early 17th-century longhouse with 18th-century wing.