




|  |   |   |                                      |                          |                          |                          |
|--|---|---|--------------------------------------|--------------------------|--------------------------|--------------------------|
| Site Code:<br>CV917  |   | Project Name:<br>Cathedral View Gables                            |                                      |                          | Context Number:<br>100   |                          |
| Date: 7/4/17   |   | Recorded by: DM   |                                      | Co-ordinates:            |                          | Trench/ Area:            |
| Feature Type:  | Deposit <input checked="" type="checkbox"/> | Cut   |                                      | Fill                     | Structure                |                          |
| Dimensions (m):  | Length 35                                   | Width 0.7   | Diameter                             | Depth/Height 0.2         |                          |                          |
| Feature Group:   |   | Same As:  |                                      | Cuts/Cut by/Abutted by:  |                          |                          |
| Proportion/part of feature exposed:  |   |   |                                      | Orientation:             |                          |                          |
| <u>Deposit/ Fill</u><br>1. Compaction<br>2. Colour<br>3. Composition<br>4. Inclusions<br>5. Contained by<br><u>Cut</u><br>1. Shape in Plan<br>2. Breaks of Slope<br>3. Slope<br>4. Base<br>5. Filled by<br><u>Structure</u><br>1. Type<br>2. Material<br>3. Coursing/bond<br>4. Block size<br>5. Bonding |   | 1. Firm    2. Grey brown    3. silt, stone, brick    4. -    5. - |                                      |                          |                          |                          |
| <b>Stratigraphic Matrix</b>  |   |   |                                      |                          |                          |                          |
| Strat Above  | <input type="checkbox"/>                    | <input type="checkbox"/>  | <input type="checkbox"/>             | <input type="checkbox"/> | <input type="checkbox"/> | <input type="checkbox"/> |
| This Context   | <input type="checkbox" value="100"/>        |   |                                      | <input type="checkbox"/> | <input type="checkbox"/> | <input type="checkbox"/> |
| Strat Below  | <input type="checkbox"/>                    | <input type="checkbox"/>  | <input type="checkbox" value="101"/> | <input type="checkbox"/> | <input type="checkbox"/> | <input type="checkbox"/> |
| <b>Interpretation:</b><br>Modern demolition rubble   |   |   |                                      |                          |                          |                          |
| Contains:  | Pot   | Lithic  | Bone                                 | Metal                    | Glass                    | Other                    |
| Small Finds  |   |   |                                      |                          |                          |                          |
| Samples: (Type/ Number)  |   |   |                                      | Contamination:           |                          |                          |
| Plan Nos.  |   | Section Nos.  |                                      | Photos.                  |                          |                          |



**Sketch Plan**



**Sketch Section**



100



101



108




109



|  |   |   |                                      |                          |                          |                          |
|--|---|---|--------------------------------------|--------------------------|--------------------------|--------------------------|
| Site Code:<br>CV417  |   | Project Name:<br>Cathedral View Cathedral |                                      |                          | Context Number:<br>101   |                          |
| Date: 7/9/17   |   | Recorded by: DM                           | Co-ordinates:                        |                          | Trench/ Area:            |                          |
| Feature Type:  | Deposit   | Cut                                       | Fill                                 |                          | Structure                |                          |
| Dimensions (m):  | Length 36.0   | Width 0.7                                 | Diameter                             |                          | Depth/Height 0.28        |                          |
| Feature Group:   |   | Same As:                                  | Cuts/Cut by/Abutted by:              |                          |                          |                          |
| Proportion/part of feature exposed:  |   |   | Orientation:                         |                          |                          |                          |
| <u>Deposit/ Fill</u><br>1. Compaction<br>2. Colour<br>3. Composition<br>4. Inclusions<br>5. Contained by<br><u>Cut</u><br>1. Shape in Plan<br>2. Breaks of Slope<br>3. Slope<br>4. Base<br>5. Filled by<br><u>Structure</u><br>1. Type<br>2. Material<br>3. Coursing/bond<br>4. Block size<br>5. Bonding | 1. Compact 2. Grey brown 3. Silty clay with occasional gravel<br>4. small irregular stones 5. - |   |                                      |                          |                          |                          |
| <b>Stratigraphic Matrix</b>  |   |   |                                      |                          |                          |                          |
| Strat Above  | <input type="checkbox"/>  | <input type="checkbox"/>                  | <input type="checkbox" value="100"/> | <input type="checkbox"/> | <input type="checkbox"/> | <input type="checkbox"/> |
| This Context   | <input type="checkbox" value="101"/>  |   |                                      |                          |                          |                          |
| Strat Below  | <input type="checkbox"/>  | <input type="checkbox"/>                  | <input type="checkbox" value="102"/> | <input type="checkbox"/> | <input type="checkbox"/> | <input type="checkbox"/> |
| <b>Interpretation:</b><br>Remains of modern topsoil  |   |   |                                      |                          |                          |                          |
| Contains:  | Pot   | Lithic                                    | Bone                                 | Metal                    | Glass                    | Other                    |
| Small Finds  |   |   |                                      |                          |                          |                          |
| Samples: (Type/ Number)  |   |   |                                      | Contamination:           |                          |                          |
| Plan Nos.  |   | Section Nos.                              |                                      | Photos. 1                |                          |                          |



**Sketch Plan**



**Sketch Section**

See (100)


23.0 24.0 25.0 26.0



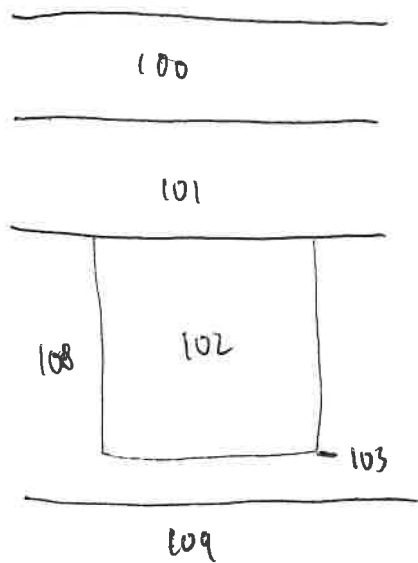
|  |   |   |  |                          |                          |                          |
|--|---|---|--|--------------------------|--------------------------|--------------------------|
| Site Code:<br>CV417  |   | Project Name:<br>Cathedral View Gabarra |  |                          | Context Number:<br>102   |                          |
| Date: 7/4/17   |   | Recorded by: DM                         | Co-ordinates:                            |                          | Trench/ Area:            |                          |
| Feature Type:  | Deposit   | Cut                                     | Fill <input checked="" type="checkbox"/> | Structure                |                          |                          |
| Dimensions (m):  | Length 0.7  | Width 1.1                               | Diameter                                 | Depth/Height 0.62        |                          |                          |
| Feature Group:   |   | Same As:                                | Cuts/Cut by/Abutted by:                  |                          |                          |                          |
| Proportion/part of feature exposed:  |   |   | Orientation:                             |                          |                          |                          |
| <b>Deposit/ Fill</b><br>1. Compaction<br>2. Colour<br>3. Composition<br>4. Inclusions<br>5. Contained by<br><b>Cut</b><br>1. Shape in Plan<br>2. Breaks of Slope<br>3. Slope<br>4. Base<br>5. Filled by<br><b>Structure</b><br>1. Type<br>2. Material<br>3. Coursing/bond<br>4. Block size<br>5. Bonding | 1. Compact 2. Orange Brown 3. silty clay 4. -<br>5. - |   |  |                          |                          |                          |
| <b>Stratigraphic Matrix</b>  |   |   |  |                          |                          |                          |
| Strat Above  | <input type="checkbox"/>                              | <input type="checkbox"/>                | 101                                      | <input type="checkbox"/> | <input type="checkbox"/> | <input type="checkbox"/> |
| This Context   |   |   | 102                                      |                          |                          |                          |
| Strat Below  | <input type="checkbox"/>                              | <input type="checkbox"/>                | 103                                      | <input type="checkbox"/> | <input type="checkbox"/> | <input type="checkbox"/> |
| <b>Interpretation:</b><br>Modern backfill of service trench  |   |   |  |                          |                          |                          |
| Contains:  | Pot   | Lithic                                  | Bone                                     | Metal                    | Glass                    | Other                    |
| Small Finds  |   |   |  |                          |                          |                          |
| Samples: (Type/ Number)  |   |   |  | Contamination:           |                          |                          |
| Plan Nos.  |   | Section Nos.                            |  | Photos. 1                |                          |                          |



Sketch Plan



Sketch Section






|  |                                      |   |                                      |                          |                          |                          |
|--|--------------------------------------|---|--------------------------------------|--------------------------|--------------------------|--------------------------|
| Site Code:<br>CV417  |                                      | Project Name:<br>Cathedral View, Gabalpa            |                                      |                          | Context Number:<br>103   |                          |
| Date: 7/4/17   |                                      | Recorded by: DM                                     |                                      | Co-ordinates:            |                          | Trench/ Area:            |
| Feature Type:  | Deposit                              | Cut <input checked="" type="checkbox"/>             | Fill                                 | Structure                |                          |                          |
| Dimensions (m):  | Length 0.7                           | Width 1.10  | Diameter                             | Depth/Height 1.20        |                          |                          |
| Feature Group:   |                                      | Same As:  |                                      | Cuts/Cut by/Abutted by:  |                          |                          |
| Proportion/part of feature exposed:  |                                      |   |                                      | Orientation:             |                          |                          |
| <del>Deposit/ Fill</del><br>1. Compaction<br>2. Colour<br>3. Composition<br>4. Inclusions<br>5. Contained by<br><del>Cut</del><br>1. Shape in Plan<br>2. Breaks of Slope<br>3. Slope<br>4. Base<br>5. Filled by<br><del>Structure</del><br>1. Type<br>2. Material<br>3. Coursing/bond<br>4. Block size<br>5. Bonding |                                      | 1-linear 2.- 3. Vertical slope 4. Flat base 5.(102) |                                      |                          |                          |                          |
| <b>Stratigraphic Matrix</b>  |                                      |   |                                      |                          |                          |                          |
| Strat Above  | <input type="checkbox"/>             | <input type="checkbox"/>                            | <input type="checkbox" value="102"/> | <input type="checkbox"/> | <input type="checkbox"/> | <input type="checkbox"/> |
| This Context   | <input type="checkbox" value="103"/> |   |                                      |                          |                          |                          |
| Strat Below  | <input type="checkbox"/>             | <input type="checkbox"/>                            | <input type="checkbox" value="108"/> | <input type="checkbox"/> | <input type="checkbox"/> | <input type="checkbox"/> |
| Interpretation:<br>Service trench  |                                      |   |                                      |                          |                          |                          |
| Contains:  | Pot                                  | Lithic  | Bone                                 | Metal                    | Glass                    | Other                    |
| Small Finds  |                                      |   |                                      |                          |                          |                          |
| Samples: (Type/ Number)  |                                      |   |                                      | Contamination:           |                          |                          |
| Plan Nos.  |                                      | Section Nos.  |                                      | Photos. 1                |                          |                          |



**Sketch Plan**



**Sketch Section**

See (102)





|  |                                      |  |                                      |                          |                          |                          |
|--|--------------------------------------|--|--------------------------------------|--------------------------|--------------------------|--------------------------|
| Site Code:<br>CV617  |                                      | Project Name:<br>Cathedral View, Gabulba |                                      |                          | Context Number:<br>104   |                          |
| Date: 17/4/17  |                                      | Recorded by: DM                          |                                      | Co-ordinates:            |                          | Trench/ Area:            |
| Feature Type:  | Deposit                              | Cut                                      | Fill                                 | Structure                |                          |                          |
| Dimensions (m):  | Length                               | Width 1.2                                | Diameter                             | Depth/Height 0.2         |                          |                          |
| Feature Group:   |                                      | Same As:                                 | Cuts/Cut by/Abutted by:              |                          |                          |                          |
| Proportion/part of feature exposed:  |                                      |  | Orientation:                         |                          |                          |                          |
| <u>Deposit/ Fill</u><br>1. Compaction<br>2. Colour<br>3. Composition<br>4. Inclusions<br>5. Contained by<br><u>Cut</u><br>1. Shape in Plan<br>2. Breaks of Slope<br>3. Slope<br>4. Base<br>5. Filled by<br><u>Structure</u><br>1. Type<br>2. Material<br>3. Coursing/bond<br>4. Block size<br>5. Bonding |                                      | 1. Solid 2. Grey 3. concrete 4. - 5. -   |                                      |                          |                          |                          |
| <b>Stratigraphic Matrix</b>  |                                      |  |                                      |                          |                          |                          |
| Strat Above  | <input type="checkbox"/>             | <input type="checkbox"/>                 | <input type="checkbox" value="101"/> | <input type="checkbox"/> | <input type="checkbox"/> | <input type="checkbox"/> |
| This Context   | <input type="checkbox" value="104"/> |  |                                      |                          |                          |                          |
| Strat Below  | <input type="checkbox"/>             | <input type="checkbox"/>                 | <input type="checkbox" value="105"/> | <input type="checkbox"/> | <input type="checkbox"/> | <input type="checkbox"/> |
| <b>Interpretation:</b><br>concrete pad   |                                      |  |                                      |                          |                          |                          |
| Contains:  | Pot                                  | Lithic                                   | Bone                                 | Metal                    | Glass                    | Other                    |
| Small Finds  |                                      |  |                                      |                          |                          |                          |
| Samples: (Type/ Number)  |                                      |  |                                      | Contamination:           |                          |                          |
| Plan Nos.  | Section Nos.                         |  | Photos. 10                           |                          |                          |                          |





|   |  |   |                                      |                          |                          |                          |  |  |  |  |  |  |  |
|---|--|---|--------------------------------------|--------------------------|--------------------------|--------------------------|--|--|--|--|--|--|--|
| Site Code:<br>QV417   |  | Project Name:<br>Cathedral View, Kibera |                                      |                          | Context Number:<br>105   |                          |  |  |  |  |  |  |  |
| Date: 11/1/17   |  | Recorded by: DM                         |                                      | Co-ordinates:            |                          | Trench/ Area:            |  |  |  |  |  |  |  |
| Feature Type:   | Deposit  | Cut                                     | Fill                                 | Structure                |                          |                          |  |  |  |  |  |  |  |
| Dimensions (m):   | Length 0.7   | Width 1.2                               | Diameter                             | Depth/Height 0.1         |                          |                          |  |  |  |  |  |  |  |
| Feature Group:  |  | Same As:                                | Cuts/Cut by/Abutted by:              |                          |                          |                          |  |  |  |  |  |  |  |
| Proportion/part of feature exposed:   |  |   | Orientation:                         |                          |                          |                          |  |  |  |  |  |  |  |
| <table border="0"> <tr> <td style="vertical-align: top;"> <u>Deposit/ Fill</u><br/>           1. Compaction<br/>           2. Colour<br/>           3. Composition<br/>           4. Inclusions<br/>           5. Contained by<br/> <u>Cut</u><br/>           1. Shape in Plan<br/>           2. Breaks of Slope<br/>           3. Slope<br/>           4. Base<br/>           5. Filled by<br/> <u>Structure</u><br/>           1. Type<br/>           2. Material<br/>           3. Coursing/bond<br/>           4. Block size<br/>           5. Bonding         </td> <td colspan="6">           1. Soft    2. Yellow brown    3. Sand + gravel    4. -<br/>           5. -         </td> </tr> </table> |  |   |                                      |                          |                          |                          | <u>Deposit/ Fill</u><br>1. Compaction<br>2. Colour<br>3. Composition<br>4. Inclusions<br>5. Contained by<br><u>Cut</u><br>1. Shape in Plan<br>2. Breaks of Slope<br>3. Slope<br>4. Base<br>5. Filled by<br><u>Structure</u><br>1. Type<br>2. Material<br>3. Coursing/bond<br>4. Block size<br>5. Bonding | 1. Soft    2. Yellow brown    3. Sand + gravel    4. -<br>5. - |  |  |  |  |  |
| <u>Deposit/ Fill</u><br>1. Compaction<br>2. Colour<br>3. Composition<br>4. Inclusions<br>5. Contained by<br><u>Cut</u><br>1. Shape in Plan<br>2. Breaks of Slope<br>3. Slope<br>4. Base<br>5. Filled by<br><u>Structure</u><br>1. Type<br>2. Material<br>3. Coursing/bond<br>4. Block size<br>5. Bonding  | 1. Soft    2. Yellow brown    3. Sand + gravel    4. -<br>5. - |   |                                      |                          |                          |                          |  |  |  |  |  |  |  |
| <b>Stratigraphic Matrix</b>   |  |   |                                      |                          |                          |                          |  |  |  |  |  |  |  |
| Strat Above   | <input type="checkbox"/>                                       | <input type="checkbox"/>                | <input type="checkbox" value="104"/> | <input type="checkbox"/> | <input type="checkbox"/> | <input type="checkbox"/> |  |  |  |  |  |  |  |
| This Context  | <input type="checkbox" value="105"/>                           |   |                                      |                          |                          |                          |  |  |  |  |  |  |  |
| Strat Below   | <input type="checkbox"/>                                       | <input type="checkbox"/>                | <input type="checkbox" value="108"/> | <input type="checkbox"/> | <input type="checkbox"/> | <input type="checkbox"/> |  |  |  |  |  |  |  |
| <b>Interpretation:</b><br>Modern deposit  |  |   |                                      |                          |                          |                          |  |  |  |  |  |  |  |
| Contains:   | Pot  | Lithic                                  | Bone                                 | Metal                    | Glass                    | Other                    |  |  |  |  |  |  |  |
| Small Finds   |  |   |                                      |                          |                          |                          |  |  |  |  |  |  |  |
| Samples: (Type/ Number)   |  |   |                                      | Contamination:           |                          |                          |  |  |  |  |  |  |  |
| Plan Nos.   |  | Section Nos.                            |                                      | Photos. 10               |                          |                          |  |  |  |  |  |  |  |






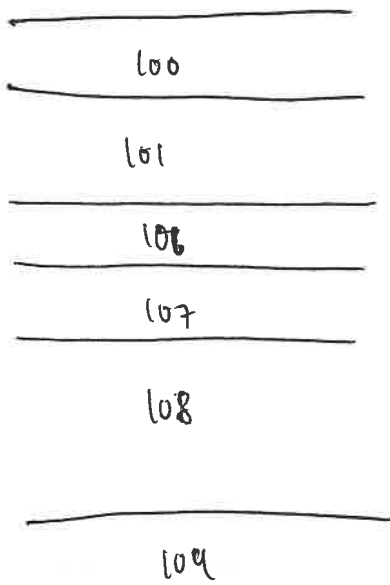
|  |                                      |  |                                      |                          |                          |                          |
|--|--------------------------------------|--|--------------------------------------|--------------------------|--------------------------|--------------------------|
| Site Code:<br>CV417  |                                      | Project Name:<br>Cathedral View Gababa |                                      |                          | Context Number:<br>106   |                          |
| Date: 11/9/17  |                                      | Recorded by: DM                        | Co-ordinates:                        |                          | Trench/ Area:            |                          |
| Feature Type:  | Deposit                              | Cut                                    |                                      | Fill                     | Structure                |                          |
| Dimensions (m):  | Length 0.7                           | Width 1.2                              |                                      | Diameter                 | Depth/Height 0.2         |                          |
| Feature Group:   |                                      | Same As:                               |                                      | Cuts/Cut by/Abutted by:  |                          |                          |
| Proportion/part of feature exposed:  |                                      |  |                                      | Orientation:             |                          |                          |
| <u>Deposit/ Fill</u><br>1. Compaction<br>2. Colour<br>3. Composition<br>4. Inclusions<br>5. Contained by<br><u>Cut</u><br>1. Shape in Plan<br>2. Breaks of Slope<br>3. Slope<br>4. Base<br>5. Filled by<br><u>Structure</u><br>1. Type<br>2. Material<br>3. Coursing/bond<br>4. Block size<br>5. Bonding |                                      | 1. Solid 2. Grey 3. Concrete 4. - 5. - |                                      |                          |                          |                          |
| <b>Stratigraphic Matrix</b>  |                                      |  |                                      |                          |                          |                          |
| Strat Above  | <input type="checkbox"/>             | <input type="checkbox"/>               | <input type="checkbox" value="101"/> | <input type="checkbox"/> | <input type="checkbox"/> | <input type="checkbox"/> |
| This Context   | <input type="checkbox" value="106"/> |  |                                      |                          |                          |                          |
| Strat Below  | <input type="checkbox"/>             | <input type="checkbox"/>               | <input type="checkbox" value="107"/> | <input type="checkbox"/> | <input type="checkbox"/> | <input type="checkbox"/> |
| <b>Interpretation:</b><br>Concrete pad   |                                      |  |                                      |                          |                          |                          |
| Contains:  | Pot                                  | Lithic                                 | Bone                                 | Metal                    | Glass                    | Other                    |
| Small Finds  |                                      |  |                                      |                          |                          |                          |
| Samples: (Type/ Number)  |                                      |  |                                      | Contamination:           |                          |                          |
| Plan Nos.  |                                      | Section Nos.                           |                                      | Photos. 11               |                          |                          |



Sketch Plan



Sketch Section






|  |  |   |                                      |                          |                          |                          |  |  |
|--|--|---|--------------------------------------|--------------------------|--------------------------|--------------------------|--|--|
| Site Code:<br>CV417  |  | Project Name:<br>Cathedral View, Cabalaba |                                      |                          | Context Number:<br>107   |                          |  |  |
| Date: 11/4/17  |  | Recorded by: DM                           |                                      | Co-ordinates:            |                          | Trench/ Area:            |  |  |
| Feature Type:  | Deposit <input checked="" type="checkbox"/>                            | Cut                                       |                                      | Fill                     |                          | Structure                |  |  |
| Dimensions (m):  | Length 0.7   | Width 1.2                                 |                                      | Diameter                 |                          | Depth/Height 0.2         |  |  |
| Feature Group:   |  | Same As:                                  |                                      | Cuts/Cut by/Abutted by:  |                          |                          |  |  |
| Proportion/part of feature exposed:  |  |   |                                      | Orientation:             |                          |                          |  |  |
| <table border="0"> <tr> <td style="vertical-align: top;"> <u>Deposit/ Fill</u><br/>           1. Compaction<br/>           2. Colour<br/>           3. Composition<br/>           4. Inclusions<br/>           5. Contained by<br/> <u>Cut</u><br/>           1. Shape in Plan<br/>           2. Breaks of Slope<br/>           3. Slope<br/>           4. Base<br/>           5. Filled by<br/> <u>Structure</u><br/>           1. Type<br/>           2. Material<br/>           3. Coursing/bond<br/>           4. Block size<br/>           5. Bonding         </td> <td style="vertical-align: top; padding-left: 20px;">           1. Moderate 2. Yellow brown 3. Sands + gravels 4. small stones<br/>           5. -         </td> </tr> </table> |  |   |                                      |                          |                          |                          | <u>Deposit/ Fill</u><br>1. Compaction<br>2. Colour<br>3. Composition<br>4. Inclusions<br>5. Contained by<br><u>Cut</u><br>1. Shape in Plan<br>2. Breaks of Slope<br>3. Slope<br>4. Base<br>5. Filled by<br><u>Structure</u><br>1. Type<br>2. Material<br>3. Coursing/bond<br>4. Block size<br>5. Bonding | 1. Moderate 2. Yellow brown 3. Sands + gravels 4. small stones<br>5. - |
| <u>Deposit/ Fill</u><br>1. Compaction<br>2. Colour<br>3. Composition<br>4. Inclusions<br>5. Contained by<br><u>Cut</u><br>1. Shape in Plan<br>2. Breaks of Slope<br>3. Slope<br>4. Base<br>5. Filled by<br><u>Structure</u><br>1. Type<br>2. Material<br>3. Coursing/bond<br>4. Block size<br>5. Bonding   | 1. Moderate 2. Yellow brown 3. Sands + gravels 4. small stones<br>5. - |   |                                      |                          |                          |                          |  |  |
| <b>Stratigraphic Matrix</b>  |  |   |                                      |                          |                          |                          |  |  |
| Strat Above  | <input type="checkbox"/>   | <input type="checkbox"/>                  | <input type="checkbox" value="106"/> | <input type="checkbox"/> | <input type="checkbox"/> | <input type="checkbox"/> |  |  |
| This Context   | <input type="checkbox" value="107"/>                                   |   |                                      |                          |                          |                          |  |  |
| Strat Below  | <input type="checkbox"/>   | <input type="checkbox"/>                  | <input type="checkbox" value="108"/> | <input type="checkbox"/> | <input type="checkbox"/> | <input type="checkbox"/> |  |  |
| <b>Interpretation:</b><br>Ballast beneath concrete footing   |  |   |                                      |                          |                          |                          |  |  |
| Contains:  | Pot  | Lithic                                    | Bone                                 | Metal                    | Glass                    | Other                    |  |  |
| Small Finds  |  |   |                                      |                          |                          |                          |  |  |
| Samples: (Type/ Number)  |  |   |                                      | Contamination:           |                          |                          |  |  |
| Plan Nos.  |  | Section Nos.                              |                                      | Photos. 14               |                          |                          |  |  |



**Sketch Plan**



**Sketch Section**

See (106)






|  |   |  |                         |                   |                        |       |
|--|---|--|-------------------------|-------------------|------------------------|-------|
| Site Code:<br>CV617  |   | Project Name:<br>Cathedral View, Gabalpa |                         |                   | Context Number:<br>108 |       |
| Date: 11/9/17  |   | Recorded by: DM                          | Co-ordinates:           |                   | Trench/ Area:          |       |
| Feature Type:  | Deposit <input checked="" type="checkbox"/>             | Cut                                      | Fill                    |                   | Structure              |       |
| Dimensions (m):  | Length 35.0   | Width 0.7                                | Diameter                | Depth/Height 0.62 |                        |       |
| Feature Group:   |   | Same As:                                 | Cuts/Cut by/Abutted by: |                   |                        |       |
| Proportion/part of feature exposed:  |   |  | Orientation:            |                   |                        |       |
| <u>Deposit/ Fill</u><br>1. Compaction<br>2. Colour<br>3. Composition<br>4. Inclusions<br>5. Contained by<br><u>Cut</u><br>1. Shape in Plan<br>2. Breaks of Slope<br>3. Slope<br>4. Base<br>5. Filled by<br><u>Structure</u><br>1. Type<br>2. Material<br>3. Coursing/bond<br>4. Block size<br>5. Bonding | 1. Moderate 2. Brown 3. Silty clay 4. Occasional stones |  |                         |                   |                        |       |
| <b>Stratigraphic Matrix</b>  |   |  |                         |                   |                        |       |
| Strat Above  |   |  | 107                     | 105               |                        |       |
| This Context   |   |  | 108                     |                   |                        |       |
| Strat Below  |   |  | 109                     |                   |                        |       |
| <b>Interpretation:</b><br>Possible subsoil layer   |   |  |                         |                   |                        |       |
| Contains:  | Pot   | Lithic                                   | Bone                    | Metal             | Glass                  | Other |
| Small Finds  | —   |  |                         |                   |                        |       |
| Samples: (Type/ Number)  |   |  |                         | Contamination:    |                        |       |
| Plan Nos.  |   | Section Nos.                             |                         | Photos. 10, 14    |                        |       |



**Sketch Plan**



**Sketch Section**


See (100)



|  |                                      |  |                                      |                                |                               |                          |
|--|--------------------------------------|--|--------------------------------------|--------------------------------|-------------------------------|--------------------------|
| <b>Site Code:</b><br>CV417   |                                      | <b>Project Name:</b><br>Cathedral View, Gabalba                          |                                      |                                | <b>Context Number:</b><br>104 |                          |
| <b>Date:</b> 11/9/17   |                                      | <b>Recorded by:</b> DM   |                                      | <b>Co-ordinates:</b>           |                               | <b>Trench/ Area:</b>     |
| <b>Feature Type:</b>   | <b>Deposit</b>                       | <b>Cut</b>   |                                      | <b>Fill</b>                    | <b>Structure</b>              |                          |
| <b>Dimensions (m):</b>   | <b>Length</b> 35                     | <b>Width</b> 0.7   | <b>Diameter</b>                      |                                | <b>Depth/Height</b> 1.2       |                          |
| <b>Feature Group:</b>  |                                      | <b>Same As:</b>  |                                      | <b>Cuts/Cut by/Abutted by:</b> |                               |                          |
| <b>Proportion/part of feature exposed:</b>   |                                      |  |                                      | <b>Orientation:</b>            |                               |                          |
| <u>Deposit/ Fill</u><br>1. Compaction<br>2. Colour<br>3. Composition<br>4. Inclusions<br>5. Contained by<br><u>Cut</u><br>1. Shape in Plan<br>2. Breaks of Slope<br>3. Slope<br>4. Base<br>5. Filled by<br><u>Structure</u><br>1. Type<br>2. Material<br>3. Coursing/bond<br>4. Block size<br>5. Bonding |                                      | 1. Moderate 2. Yellow brown 3. Sands and gravels<br>4. large stones 5. - |                                      |                                |                               |                          |
| <b>Stratigraphic Matrix</b>  |                                      |  |                                      |                                |                               |                          |
| <b>Strat Above</b>   | <input type="checkbox"/>             | <input type="checkbox"/>   | <input type="checkbox" value="108"/> | <input type="checkbox"/>       | <input type="checkbox"/>      | <input type="checkbox"/> |
| <b>This Context</b>  | <input type="checkbox" value="104"/> |  |                                      |                                |                               |                          |
| <b>Strat Below</b>   | <input type="checkbox"/>             | <input type="checkbox"/>   | <input type="checkbox"/>             | <input type="checkbox"/>       | <input type="checkbox"/>      | <input type="checkbox"/> |
| <b>Interpretation:</b><br>Natural geology  |                                      |  |                                      |                                |                               |                          |
| <b>Contains:</b>   | Pot                                  | Lithic   | Bone                                 | Metal                          | Glass                         | Other                    |
| <b>Small Finds</b>   | -                                    |  |                                      |                                |                               |                          |
| <b>Samples: (Type/ Number)</b>   |                                      |  |                                      | <b>Contamination:</b>          |                               |                          |
| <b>Plan Nos.</b>   |                                      | <b>Section Nos.</b>  |                                      | <b>Photos.</b>                 |                               |                          |



**Sketch Plan**



**Sketch Section**


See (100)



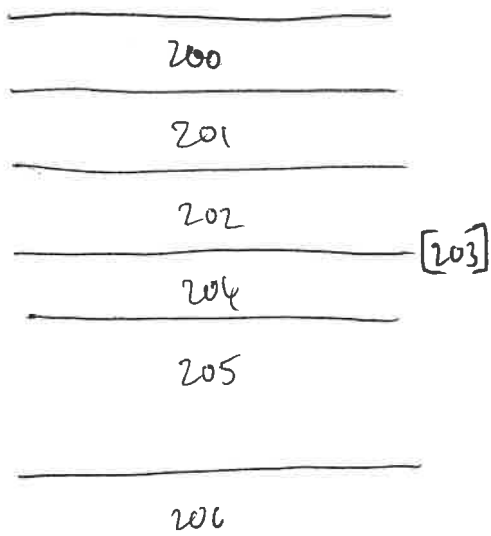
|  |                                      |   |                                      |                          |                          |                          |
|--|--------------------------------------|---|--------------------------------------|--------------------------|--------------------------|--------------------------|
| Site Code:<br>CV617  |                                      | Project Name:<br>Cathedral View, Walsley  |                                      |                          | Context Number:<br>200   |                          |
| Date: 11/9/17  |                                      | Recorded by: DM   |                                      | Co-ordinates:            |                          | Trench/ Area:            |
| Feature Type:  | Deposit                              | Cut   | Fill                                 | Structure                |                          |                          |
| Dimensions (m):  | Length 36.0                          | Width 0.7   | Diameter                             | Depth/Height 0.2         |                          |                          |
| Feature Group:   |                                      | Same As:  |                                      | Cuts/Cut by/Abutted by:  |                          |                          |
| Proportion/part of feature exposed:  |                                      |   |                                      | Orientation:             |                          |                          |
| <u>Deposit/ Fill</u><br>1. Compaction<br>2. Colour<br>3. Composition<br>4. Inclusions<br>5. Contained by<br><u>Cut</u><br>1. Shape in Plan<br>2. Breaks of Slope<br>3. Slope<br>4. Base<br>5. Filled by<br><u>Structure</u><br>1. Type<br>2. Material<br>3. Coursing/bond<br>4. Block size<br>5. Bonding |                                      | 1. Moderate<br>2. Grey brown<br>3. Demolition rubble, concrete, bricks<br>4. gravel<br>5. - |                                      |                          |                          |                          |
| <b>Stratigraphic Matrix</b>  |                                      |   |                                      |                          |                          |                          |
| Strat Above  | <input type="checkbox"/>             | <input type="checkbox"/>  | <input type="checkbox"/>             | <input type="checkbox"/> | <input type="checkbox"/> | <input type="checkbox"/> |
| This Context   | <input type="checkbox" value="200"/> |   |                                      | <input type="checkbox"/> | <input type="checkbox"/> | <input type="checkbox"/> |
| Strat Below  | <input type="checkbox"/>             | <input type="checkbox"/>  | <input type="checkbox" value="201"/> | <input type="checkbox"/> | <input type="checkbox"/> | <input type="checkbox"/> |
| Interpretation:  |                                      |   |                                      |                          |                          |                          |
| Contains:  | Pot                                  | Lithic  | Bone                                 | Metal                    | Glass                    | Other                    |
| Small Finds  | -                                    |   |                                      |                          |                          |                          |
| Samples: (Type/ Number)  |                                      |   |                                      | Contamination:           |                          |                          |
| Plan Nos.  |                                      | Section Nos.  |                                      | Photos. 21               |                          |                          |



Sketch Plan



Sketch Section






|  |                                       |  |                                      |                          |                          |                          |
|--|---------------------------------------|--|--------------------------------------|--------------------------|--------------------------|--------------------------|
| Site Code:<br>LV617  |                                       | Project Name:<br>Cathedral View, Gabalfa |                                      |                          | Context Number:<br>201   |                          |
| Date: 12/9/17  |                                       | Recorded by: DM                          | Co-ordinates:                        |                          | Trench/ Area:            |                          |
| Feature Type:  | Deposit                               | Cut                                      | Fill                                 | Structure                |                          |                          |
| Dimensions (m):  | Length 1.2                            | Width 0.18                               | Diameter                             | Depth/Height 0.05        |                          |                          |
| Feature Group:   |                                       | Same As:                                 | Cuts/Cut by/Abutted by:              |                          |                          |                          |
| Proportion/part of feature exposed:  |                                       |  | Orientation:                         |                          |                          |                          |
| <u>Deposit/ Fill</u><br>1. Compaction<br>2. Colour<br>3. Composition<br>4. Inclusions<br>5. Contained by<br><u>Cut</u><br>1. Shape in Plan<br>2. Breaks of Slope<br>3. Slope<br>4. Base<br>5. Filled by<br><u>Structure</u><br>1. Type<br>2. Material<br>3. Coursing/bond<br>4. Block size<br>5. Bonding | 1. Firm 2. Gray 3. Concrete 4. - 5. - |  |                                      |                          |                          |                          |
| <b>Stratigraphic Matrix</b>  |                                       |  |                                      |                          |                          |                          |
| Strat Above  | <input type="checkbox"/>              | <input type="checkbox"/>                 | <input type="checkbox" value="200"/> | <input type="checkbox"/> | <input type="checkbox"/> | <input type="checkbox"/> |
| This Context   | <input type="checkbox" value="201"/>  |  |                                      |                          |                          |                          |
| Strat Below  | <input type="checkbox"/>              | <input type="checkbox"/>                 | <input type="checkbox" value="202"/> | <input type="checkbox"/> | <input type="checkbox"/> | <input type="checkbox"/> |
| Interpretation:<br>Concrete  |                                       |  |                                      |                          |                          |                          |
| Contains:  | Pot                                   | Lithic                                   | Bone                                 | Metal                    | Glass                    | Other                    |
| Small Finds  | —                                     |  |                                      |                          |                          |                          |
| Samples: (Type/ Number)  |                                       |  |                                      | Contamination:           |                          |                          |
| Plan Nos.  |                                       | Section Nos.                             |                                      | Photos.                  |                          |                          |



**Sketch Plan**



**Sketch Section**

See (200)






|  |   |  |          |                          |                          |                          |                          |
|--|---|--|----------|--------------------------|--------------------------|--------------------------|--------------------------|
| Site Code:<br>CVG 17   |   | Project Name:<br>Cathedral View, Gubalpa |          |                          |                          | Context Number:<br>202   |                          |
| Date: 12/9/17  |   | Recorded by: DM                          |          | Co-ordinates:            |                          | Trench/ Area:            |                          |
| Feature Type:  | Deposit <input checked="" type="checkbox"/>               | Cut                                      |          | Fill                     |                          | Structure                |                          |
| Dimensions (m):  | Length 1.20   | Width 0.10                               |          | Diameter                 |                          | Depth/Height 0.15        |                          |
| Feature Group:   |   |  | Same As: |                          | Cuts/Cut by/Abutted by:  |                          |                          |
| Proportion/part of feature exposed:  |   |  |          |                          | Orientation:             |                          |                          |
| <u>Deposit/ Fill</u><br>1. Compaction<br>2. Colour<br>3. Composition<br>4. Inclusions<br>5. Contained by<br><u>Cut</u><br>1. Shape in Plan<br>2. Breaks of Slope<br>3. Slope<br>4. Base<br>5. Filled by<br><u>Structure</u><br>1. Type<br>2. Material<br>3. Coursing/bond<br>4. Block size<br>5. Bonding | 1. Molarite 2. yellow brown 3. sand + gravel<br>4. - 5. - |  |          |                          |                          |                          |                          |
| <b>Stratigraphic Matrix</b>  |   |  |          |                          |                          |                          |                          |
| Strat Above  | <input type="checkbox"/>                                  | <input type="checkbox"/>                 | 201      | <input type="checkbox"/> | <input type="checkbox"/> | <input type="checkbox"/> | <input type="checkbox"/> |
| This Context   |   |  | 202      |                          |                          |                          |                          |
| Strat Below  | <input type="checkbox"/>                                  | <input type="checkbox"/>                 | 203      | <input type="checkbox"/> | <input type="checkbox"/> | <input type="checkbox"/> | <input type="checkbox"/> |
| Interpretation:  |   |  |          |                          |                          |                          |                          |
| Contains:  | Pot   | Lithic                                   | Bone     | Metal                    | Glass                    | Other                    |                          |
| Small Finds  |   |  |          |                          |                          |                          |                          |
| Samples: (Type/ Number)  |   |  |          | Contamination:           |                          |                          |                          |
| Plan Nos.  |   | Section Nos.                             |          | Photos.                  |                          |                          |                          |



**Sketch Plan**



**Sketch Section**


See (209)



|  |  |  |                                      |                          |                          |                          |
|--|--|--|--------------------------------------|--------------------------|--------------------------|--------------------------|
| Site Code:<br>EV417  |  | Project Name:<br>Cathedral View, Gubalka |                                      |                          | Context Number:<br>203   |                          |
| Date: 12/4/17  |  | Recorded by: DM                          | Co-ordinates:                        |                          | Trench/ Area:            |                          |
| Feature Type:  | Deposit  | Cut <input checked="" type="checkbox"/>  | Fill                                 |                          | Structure                |                          |
| Dimensions (m):  | Length 6.20                                    | Width 0.7                                | Diameter                             | Depth/Height 0.7         |                          |                          |
| Feature Group:   |  | Same As:                                 | Cuts/Cut by/Abutted by:              |                          |                          |                          |
| Proportion/part of feature exposed:  |  |  | Orientation:                         |                          |                          |                          |
| <u>Deposit/ Fill</u><br>1. Compaction<br>2. Colour<br>3. Composition<br>4. Inclusions<br>5. Contained by<br><u>Cut</u><br>1. Shape in Plan<br>2. Breaks of Slope<br>3. Slope<br>4. Base<br>5. Filled by<br><u>Structure</u><br>1. Type<br>2. Material<br>3. Coursing/bond<br>4. Block size<br>5. Bonding | 1. linear 2. - 3. vertical 4. Flat 5. 202, 201 |  |                                      |                          |                          |                          |
| <b>Stratigraphic Matrix</b>  |  |  |                                      |                          |                          |                          |
| Strat Above  | <input type="checkbox"/>                       | <input type="checkbox"/>                 | <input type="checkbox" value="202"/> | <input type="checkbox"/> | <input type="checkbox"/> | <input type="checkbox"/> |
| This Context   |  |  | <input type="checkbox" value="203"/> |                          |                          |                          |
| Strat Below  | <input type="checkbox"/>                       | <input type="checkbox"/>                 | <input type="checkbox" value="204"/> | <input type="checkbox"/> | <input type="checkbox"/> | <input type="checkbox"/> |
| <b>Interpretation:</b><br>End of concrete footings   |  |  |                                      |                          |                          |                          |
| Contains:  | Pot  | Lithic                                   | Bone                                 | Metal                    | Glass                    | Other                    |
| Small Finds  |  |  |                                      |                          |                          |                          |
| Samples: (Type/ Number)  |  |  |                                      | Contamination:           |                          |                          |
| Plan Nos.  |  | Section Nos.                             |                                      | Photos.                  |                          |                          |



**Sketch Plan**



**Sketch Section**

See (200)



|  |                          |   |                                      |                          |                          |                          |
|--|--------------------------|---|--------------------------------------|--------------------------|--------------------------|--------------------------|
| Site Code:<br>LV617  |                          | Project Name:<br>Cathedral View, Cumbria                  |                                      |                          | Context Number:<br>204   |                          |
| Date:  |                          | Recorded by:  |                                      | Co-ordinates:            |                          | Trench/ Area:            |
| Feature Type:  | Deposit ✓                | Cut   | Fill                                 | Structure                |                          |                          |
| Dimensions (m):  | Length 1.20              | Width 0.7   | Diameter                             | Depth/Height 0.25        |                          |                          |
| Feature Group:   |                          | Same As:  | Cuts/Cut by/Abutted by:              |                          |                          |                          |
| Proportion/part of feature exposed:  |                          |   | Orientation:                         |                          |                          |                          |
| <u>Deposit/ Fill</u><br>1. Compaction<br>2. Colour<br>3. Composition<br>4. Inclusions<br>5. Contained by<br><u>Cut</u><br>1. Shape in Plan<br>2. Breaks of Slope<br>3. Slope<br>4. Base<br>5. Filled by<br><u>Structure</u><br>1. Type<br>2. Material<br>3. Coursing/bond<br>4. Block size<br>5. Bonding |                          | 1. Mottled 2. Dark grey 3. Silt sand 4. Brk rubble<br>5.- |                                      |                          |                          |                          |
| <b>Stratigraphic Matrix</b>  |                          |   |                                      |                          |                          |                          |
| Strat Above  | <input type="checkbox"/> | <input type="checkbox"/>                                  | <input type="checkbox" value="203"/> | <input type="checkbox"/> | <input type="checkbox"/> | <input type="checkbox"/> |
| This Context   |                          |   | <input type="checkbox" value="204"/> |                          |                          |                          |
| Strat Below  | <input type="checkbox"/> | <input type="checkbox"/>                                  | <input type="checkbox" value="205"/> | <input type="checkbox"/> | <input type="checkbox"/> | <input type="checkbox"/> |
| Interpretation:<br>Made ground   |                          |   |                                      |                          |                          |                          |
| Contains:  | Pot                      | Lithic  | Bone                                 | Metal                    | Glass                    | Other                    |
| Small Finds  |                          |   |                                      |                          |                          |                          |
| Samples: (Type/ Number)  |                          |   |                                      | Contamination:           |                          |                          |
| Plan Nos.  |                          | Section Nos.  |                                      | Photos.                  |                          |                          |






|  |                                      |  |                                      |                          |                          |                          |
|--|--------------------------------------|--|--------------------------------------|--------------------------|--------------------------|--------------------------|
| Site Code:<br>CV917  |                                      | Project Name:<br>Cathedral View, Gubalka                   |                                      |                          | Context Number:<br>205   |                          |
| Date: 12/4/17  |                                      | Recorded by: DM  |                                      | Co-ordinates:            |                          | Trench/ Area:            |
| Feature Type:  | Deposit                              | Cut  |                                      | Fill                     | Structure                |                          |
| Dimensions (m):  | Length 36.0                          | Width 0.7  | Diameter                             | Depth/Height 0.7         |                          |                          |
| Feature Group:   |                                      | Same As: 108   |                                      | Cuts/Cut by/Abutted by:  |                          |                          |
| Proportion/part of feature exposed:  |                                      |  |                                      | Orientation:             |                          |                          |
| <u>Deposit/ Fill</u><br>1. Compaction<br>2. Colour<br>3. Composition<br>4. Inclusions<br>5. Contained by<br><u>Cut</u><br>1. Shape in Plan<br>2. Breaks of Slope<br>3. Slope<br>4. Base<br>5. Filled by<br><u>Structure</u><br>1. Type<br>2. Material<br>3. Coursing/bond<br>4. Block size<br>5. Bonding |                                      | 1. Moderate 2. Brown 3. Silty clay 4. small stones<br>5. - |                                      |                          |                          |                          |
| <b>Stratigraphic Matrix</b>  |                                      |  |                                      |                          |                          |                          |
| Strat Above  | <input type="checkbox"/>             | <input type="checkbox"/>                                   | <input type="checkbox" value="204"/> | <input type="checkbox"/> | <input type="checkbox"/> | <input type="checkbox"/> |
| This Context   | <input type="checkbox" value="205"/> |  |                                      |                          |                          |                          |
| Strat Below  | <input type="checkbox"/>             | <input type="checkbox"/>                                   | <input type="checkbox" value="206"/> | <input type="checkbox"/> | <input type="checkbox"/> | <input type="checkbox"/> |
| <b>Interpretation:</b><br>Subsoil layer  |                                      |  |                                      |                          |                          |                          |
| Contains:  | Pot                                  | Lithic   | Bone                                 | Metal                    | Glass                    | Other                    |
| Small Finds  | -                                    |  |                                      |                          |                          |                          |
| Samples: (Type/ Number)  |                                      |  |                                      | Contamination:           |                          |                          |
| Plan Nos.  |                                      | Section Nos.   |                                      | Photos.                  |                          |                          |



**Sketch Plan**



**Sketch Section**

See (200)






|  |                                      |   |                                      |                          |                          |                          |
|--|--------------------------------------|---|--------------------------------------|--------------------------|--------------------------|--------------------------|
| Site Code:<br>CV617  |                                      | Project Name:<br>Cathedral Vein, Gabalba                                  |                                      |                          | Context Number:<br>206   |                          |
| Date: 12/9/17  |                                      | Recorded by: DM   |                                      | Co-ordinates:            |                          | Trench/ Area:            |
| Feature Type:  | Deposit                              | Cut   |                                      | Fill                     | Structure                |                          |
| Dimensions (m):  | Length 36.0                          | Width 0.7   | Diameter                             | Depth/Height 1.20        |                          |                          |
| Feature Group:   |                                      |   | Same As: 109                         | Cuts/Cut by/Abutted by:  |                          |                          |
| Proportion/part of feature exposed:  |                                      |   |                                      | Orientation:             |                          |                          |
| <u>Deposit/ Fill</u><br>1. Compaction<br>2. Colour<br>3. Composition<br>4. Inclusions<br>5. Contained by<br><u>Cut</u><br>1. Shape in Plan<br>2. Breaks of Slope<br>3. Slope<br>4. Base<br>5. Filled by<br><u>Structure</u><br>1. Type<br>2. Material<br>3. Coursing/bond<br>4. Block size<br>5. Bonding |                                      | 1. Moderate stones 2. Yellow brown 3. Sand + gravels 4. small stones 5. - |                                      |                          |                          |                          |
| <b>Stratigraphic Matrix</b>  |                                      |   |                                      |                          |                          |                          |
| Strat Above  | <input type="checkbox"/>             | <input type="checkbox"/>  | <input type="checkbox" value="205"/> | <input type="checkbox"/> | <input type="checkbox"/> | <input type="checkbox"/> |
| This Context   | <input type="checkbox" value="206"/> |   |                                      |                          |                          |                          |
| Strat Below  | <input type="checkbox"/>             | <input type="checkbox"/>  | <input type="checkbox"/>             | <input type="checkbox"/> | <input type="checkbox"/> | <input type="checkbox"/> |
| Interpretation:<br><i>Natural geology</i>  |                                      |   |                                      |                          |                          |                          |
| Contains:  | Pot                                  | Lithic  | Bone                                 | Metal                    | Glass                    | Other                    |
| Small Finds  |                                      |   |                                      |                          |                          |                          |
| Samples: (Type/ Number)  |                                      |   |                                      | Contamination:           |                          |                          |
| Plan Nos.  | Section Nos.                         |   | Photos.                              |                          |                          |                          |



**Sketch Plan**



**Sketch Section**

See (200)